




















# Zoning District Map Wahpeton, North Dakota

## City & ETZ Zoning

-  City Boundary
-  ETZ Boundary
-  ETZ-1
-  AV-1 Airport
-  AV-2 Airport
-  Agricultural
-  B-1 Central
-  B-2 Heavy
-  B-3 Highway
-  I-1 Industrial
-  I-2 Industrial
-  PUD
-  Public Land
-  R-1a Single Family
-  R-1b Single Family
-  R-1c Single Family
-  R-2 Two Family
-  R-3 Multiple Family
-  RB-4 Business Neighborhood

